

OVER 1650 HA OF ALL TERRAIN PLAYGROUND

Come out and play at the TECT All Terrain Park!

TECT All Terrain Park is a joint venture between the Western Bay of Plenty District Council and Tauranga City Council, the first of its kind in New Zealand.

The Park is divided into zones, catering for the needs of the different users and the activities they undertake. There are places for quiet, active recreation like horse-riding or mountain-biking and others for the noisier, more boisterous activities like motorcycling and rally car driving.

Many of the facilities have been developed by local clubs and organisations for their members. If you are interested in trying out one of the sports or activities that make their home at TECT All Terrain Park, details of local clubs are available on the Park's website www.tectallterrainpark.co.nz

SAFETY MESSAGE

Please note that the Park is relatively remote and the ranger is not always available to help, so plan your trip accordingly. The Park is covered by TopoMap50 no's BE36 & BE37. Gates are locked at night. No hunting allowed, anywhere, anytime.

WHAT CAN YOU DO AT THE PARK?

Public Activities

- Adrenalin Forest High
- Wire Adventure Course
- Horse Riding
- Mountain Biking
- Walking

Club Activities

- Four Wheel Drive
- Model Aircraft Flying
- Motorcycling
- Motorsports
- Shooting

Currently there is no charge to use the general park facilities including trails developed for walking, running, beginner motorcycling, mountain biking and horse-riding. However, individual club lease areas may have access restrictions, fees and different hours of use, including the more advanced motorcycling trails.



Come out and play!

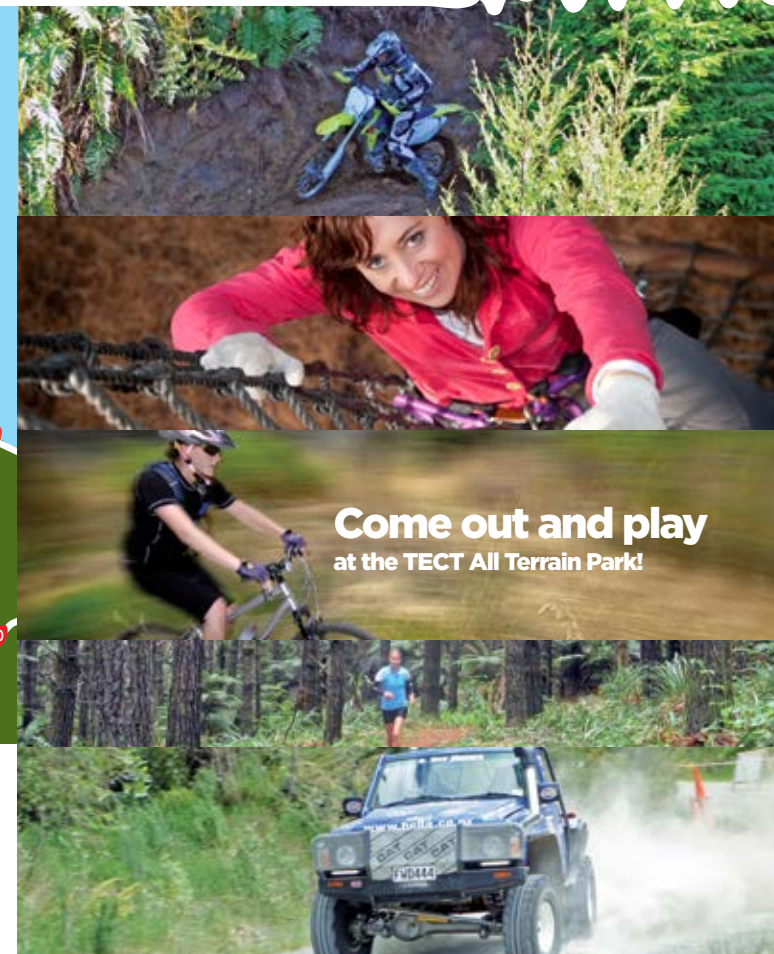
The TECT All Terrain Park is located on SH36 (Pyes Pa Road) between Tauranga and Rotorua. For more information phone **07 571 8008** or email tectpark@westernbay.govt.nz



PARK MAP



OUR KIND SUPPORTERS



**Come out and play
at the TECT All Terrain Park!**



For more information visit:
www.tectallterrainpark.co.nz



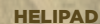
www.tectallterrainpark.co.nz



www.tectallterrainpark.co.nz



1



**MOTORCYCLE
AREA BOUNDARY**

MOTORCYCLE TRAILS

KIDS LEARNER TRACK*

BEGINNERS LOOP*

FANG IT*

SHORT CUT

CLIFF TRACK

MAIN TRACK

RELAPSE - SLOW TO 5KM



***TRAILS MAYBE CLOSED
DUE TO WEATHER OR
GROUND CONDITIONS**



AREA 1. EXCLUSIVE CLUB AREA
AREA 2. OPEN TO PUBLIC



THE FLATS

AREA 2. OPEN TO PUBLIC

**MOTORCYCLE TRAILS
AREA ACCESS POINT**

SNAKE
VALLEY

DEATH VALLEY

THE PINES

**PARK
ENTRANCE/EXIT**

36

WHATAROA RD

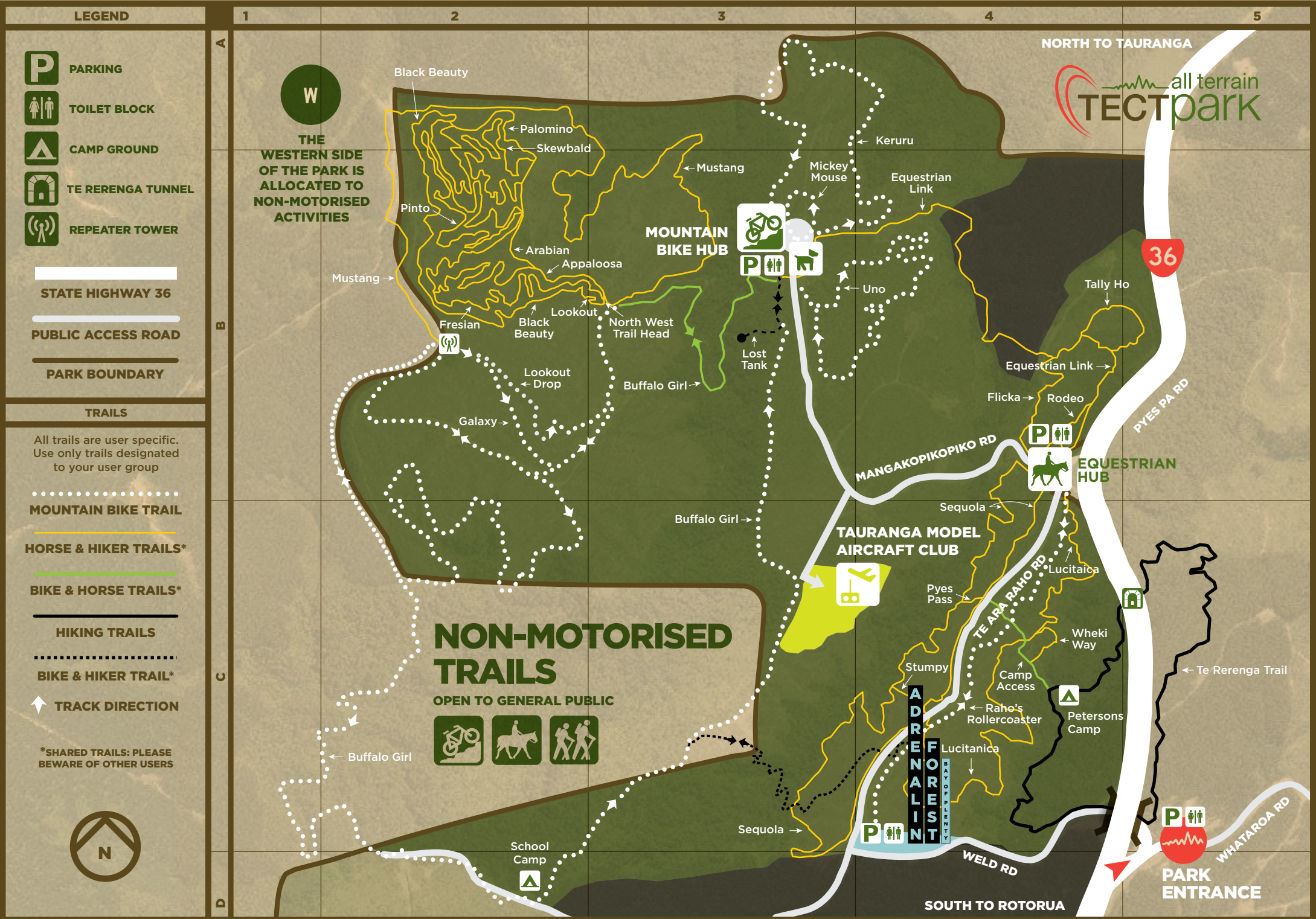
EVENTS
SPACE

**AREA 1.
EXCLUSIVE CLUB AREA FOR THE
TAURANGA MOTORCYCLE CLUB
NO PUBLIC ACCESS**



E

**THE
EASTERN SIDE
OF THE PARK IS
ALLOCATED TO
MOTORISED
ACTIVITIES**



LEGEND



PARKING



TOILET BLOCK



CAMP GROUND



TE RERENGA TUNNEL



REPEATER TOWER

STATE HIGHWAY 36

PUBLIC ACCESS ROAD

PARK BOUNDARY

TRAILS

All trails are user specific.
Use only trails designated
to your user group

.....
MOUNTAIN BIKE TRAIL

HORSE & HIKER TRAILS*

BIKE & HORSE TRAILS*

HIKING TRAILS

BIKE & HIKER TRAIL*

↑
TRACK DIRECTION

*SHARED TRAILS: PLEASE
BEWARE OF OTHER USERS



1 2 3 4 5

A
B
C
D

W

THE
WESTERN SIDE
OF THE PARK IS
ALLOCATED TO
NON-MOTORISED
ACTIVITIES

NORTH TO TAURANGA
all terrain
TECTpark

36

PYES PA RD



EQUESTRIAN
HUB

TAURANGA MODEL
AIRCRAFT CLUB



NON-MOTORISED
TRAILS

OPEN TO GENERAL PUBLIC



ADRENALIN
FOREST



PARK
ENTRANCE

WHATARO RD

SOUTH TO ROTORUA

Black Beauty
Palomino
Skewbald
Mustang
Mickey Mouse
Keruru
Equestrian Link
Uno
Arabian
Appaloosa
Pinto
Fresian
Lookout
North West Trail Head
Black Beauty
Lookout Drop
Galaxy
Buffalo Girl
Lost Tank
Sequola
Flicka
Rodeo
Tally Ho
Lucitaica
Wheki Way
Petersons Camp
Raho's Rollercoaster
Camp Access
Stumpy
Pyes Pass
Buffalo Girl
Sequola
School Camp